

Original Diagram No. 7412/77
Survey Record No. E 1644/77
Plan No. 5/1181/4
Completion AL - 280 (3598)

Land Surveyor
J. J. J. J.
Surveyed in April and October 1976, October - December 1976,
March and June 1977 by me

Sheet No. 2
This plan comprises 5 sheets

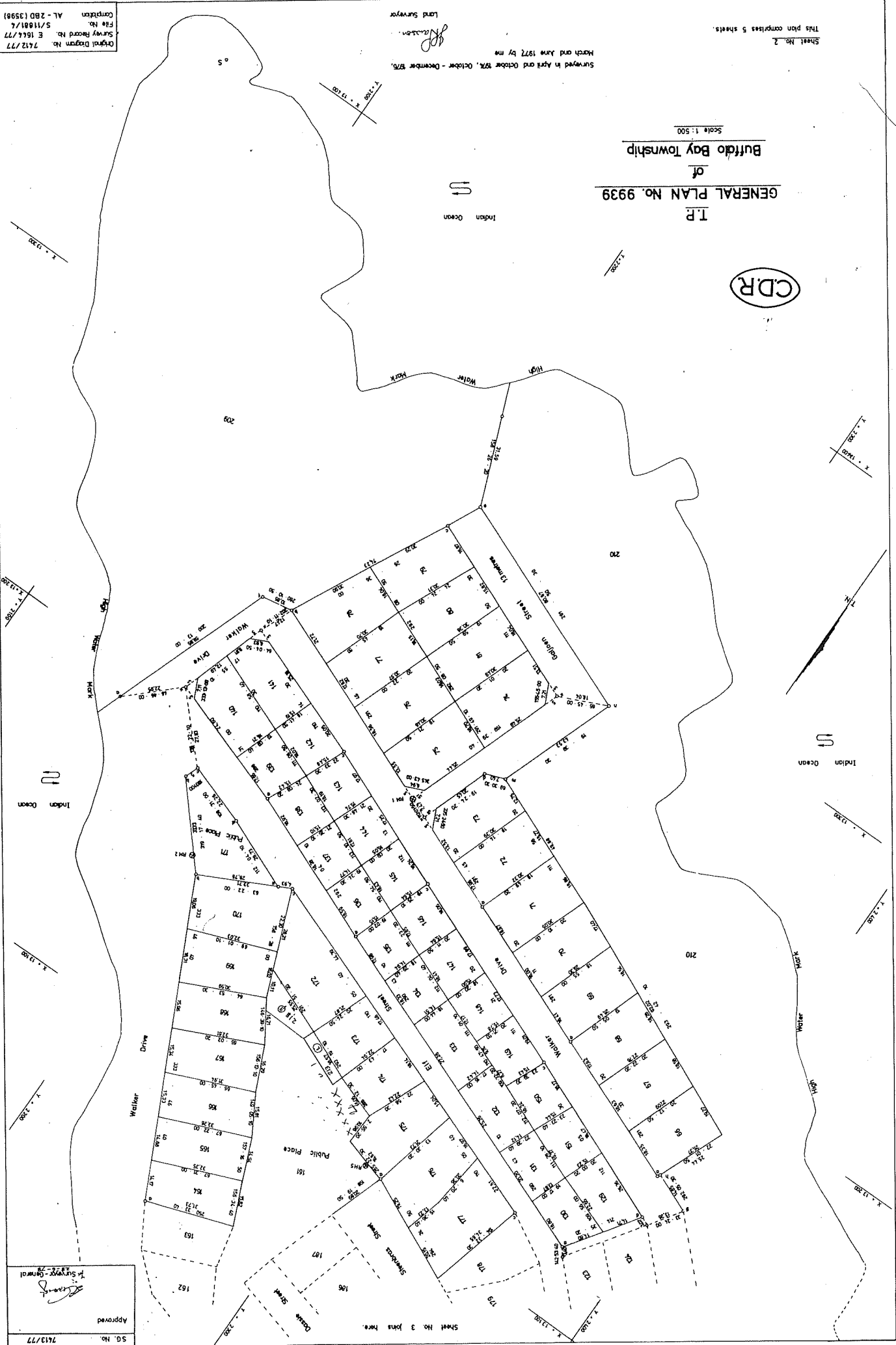
Scale 1:500
GENERAL PLAN No. 9939
of
Buffalo Bay Township
T.P.



Indian Ocean

Indian Ocean

Indian Ocean

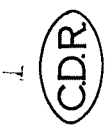


Approved
[Signature]
S.D. No. 7413/77

Sheet No. 3 joins here

S.G. No. 7413 777
Approved
[Signature]
Surveyor - General
S.C.C. - 78

Sheet No. 3
This plan comprises 5 sheets.



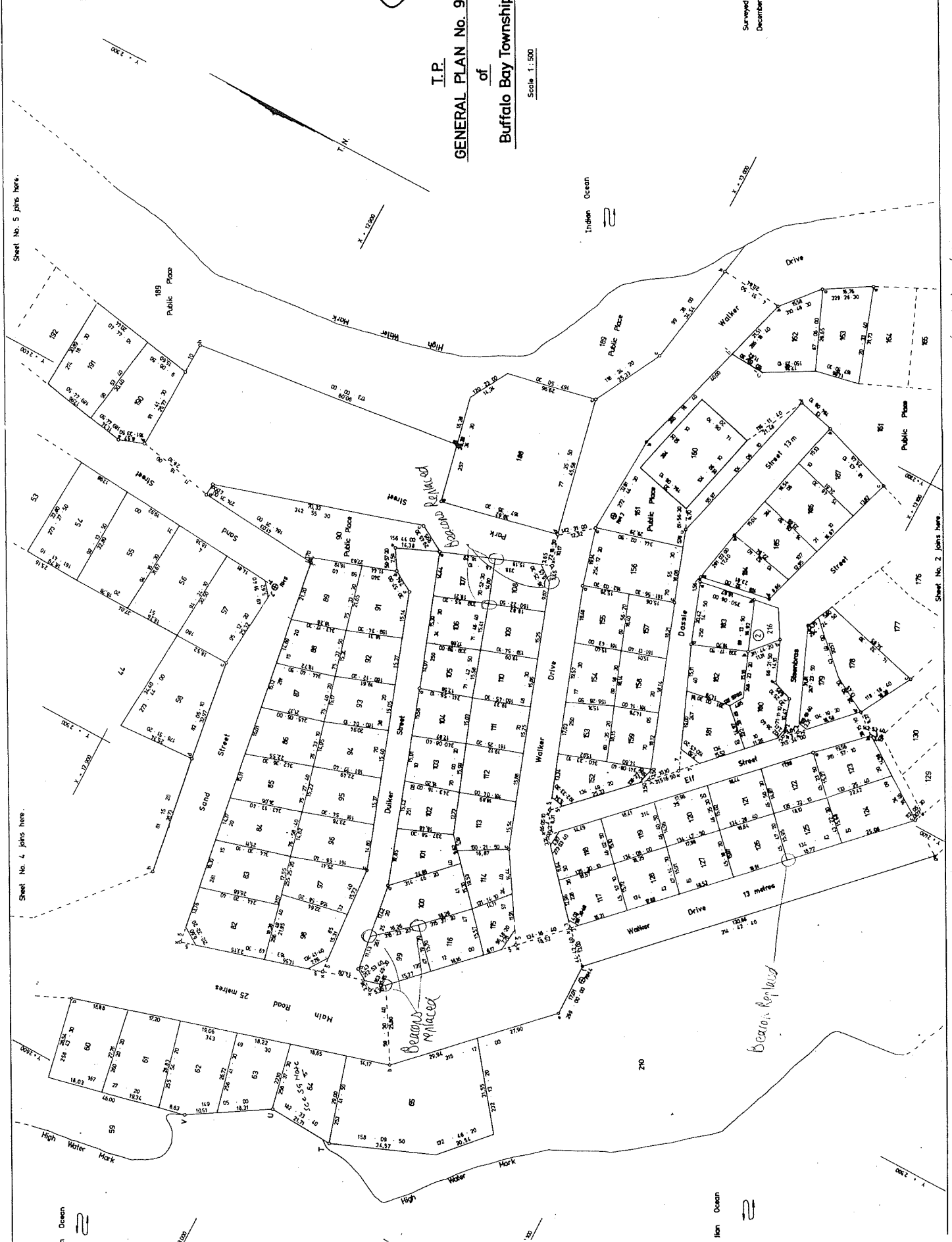
I.P.
GENERAL PLAN No. 9939
of
Buffalo Bay Township

Scale 1:500

Surveyed in April and October 1974, October -
December 1976, March and June 1977 by me

[Signature]
Land Surveyor


Original Diagram No. 7413 777
Drawing Record No. E 1844/77
Plan No. S/11881/74
Compilation AL-280 (3598)

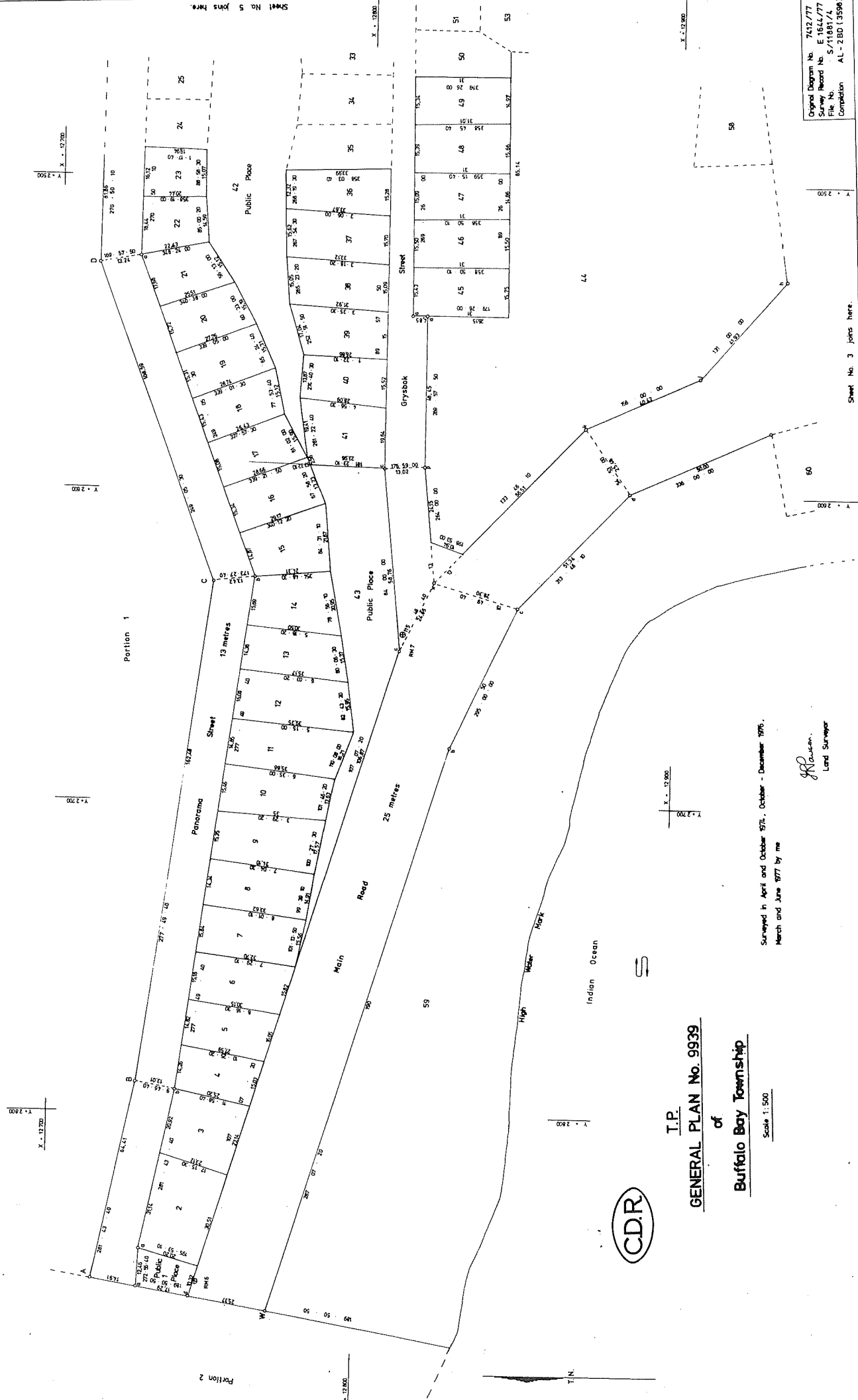


Sheet No. 5 joins here.

Sheet No. 4 joins here.

Sheet No. 2 joins here.

56. No. 7413/77
 Approved

 Surveyor General
 for Ontario



Sheet No. 4
 This plan comprises 5 sheets.



T.P.
GENERAL PLAN No. 9939
 of
Buffalo Bay Township

Scale 1:500

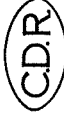
Surveyed in April and October 1976, October - December 1976,
 March and June 1977 by me


 Land Surveyor

Original Diagram No. 7412/77
 Survey Record No. E 1644/77
 File No. S/11881/4
 Compilation AL-280 (9590)

Sheet No. 3 joins here.

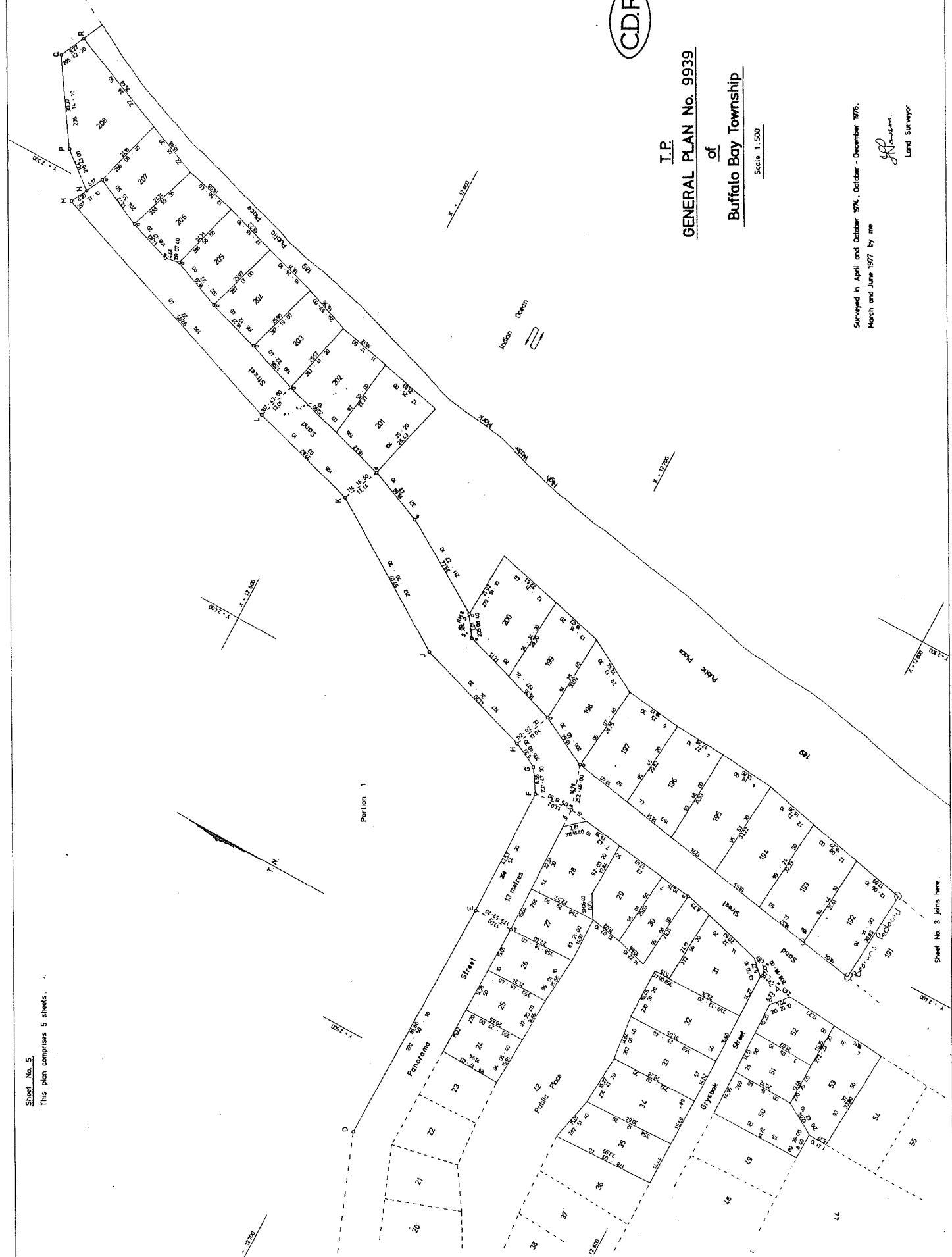
S.C. No. 7413/77
Approved
[Signature]
J. S. Sayers - General



I.P.
GENERAL PLAN No. 9939
of
Buffalo Bay Township
Scale 1:500

Surveyed in April and October 1976, October - December 1976,
March and June 1977 by me
[Signature]
Land Surveyor

Original Diagram No. 7413/77
Survey Record No. E1644/77
File No. S/11861/2
Compilation AL-280 (3598)



Sheet No. 5
This plan comprises 5 sheets.

Sheet No. 3 joins here.