



LAND USE APPLICATION FORM

in terms of the Knysna Municipality By-law on Spatial Planning and Land Use Management (2021)

PART A: APPLICANT DETAILS

First Name(s): Surname:

South African Council of Planners (SACPLAN) Registration number Company Name:

Postal Address: Postal Code:

E-mail:

Telephone Number: Cell phone number:

PART B: REGISTERED OWNER'S DETAILS

Registered Owner(s):

Registered Owner Address:

Postal Code: E-mail:

Telephone Number: Cell Phone Number:

PART C: PROPERTY DETAILS

Property Description:

Physical Address:

Town/Area: Current Zoning:

Property Extent: Current Land Use:

Are there existing buildings on the property?: X N

Title Deed Number:	<input type="text" value="098170/2001"/>	Date:	<input type="text" value="28/09/2001"/>
Title Deed Number:	<input type="text"/>	Date:	<input type="text"/>
Title Deed Number:	<input type="text"/>	Date:	<input type="text"/>
Title Deed Number:	<input type="text"/>	Date:	<input type="text"/>

Any restrictive title conditions applicable?:

Y X

If, yes list the conditions:

[Empty box for listing restrictive title conditions]

Are the restrictive title conditions in favour of a third party(ies)?:

Y X

If yes, list the party(ies):

[Empty box for listing party(ies)]

Is the property encumbered by a bond?:

Y X

If yes, list bondholder(s):

[Empty box for listing bondholder(s)]

Any existing unauthorised buildings and/or land use on the subject property(ies)?:

X N

If yes, is this application to legalise the building / land use?:

X N

Are there any pending court case(s) / order(s) relating to the subject property(ies)?:

Y X

Are there any land claim(s) registered on the subject property(ies)?:

Y N

PART D: PRE-APPLICATION CONSULTATION:

Has there been pre-application consultation?:

Y X

If Yes, attach the minutes of the pre-application consultation.

PART E: LAND USE PLANNING APPLICATION TYPE:

In terms of Section 15 of the Spatial Planning and Land Use Management By-law (2021)

Has there been any previous related application?:

X N

		COST (R)
15(2)(a)	A rezoning of land including rezoning to subdivisinal area	
15(2)(b)	<input checked="" type="checkbox"/> A permanent departure from the development parameters of the Zoning Scheme	R 2,064.56
15(2)(c)	A temporary use departure	
15(2)(d)	Subdivision of land	
15(2)(e)	Consolidation of land	
15(2)(f)	Amendment, suspension or deletion of a restrictive title condition	
15(2)(g)	A permission required in terms of the Zoning Scheme	
15(2)(h)	Amendment, deletion or imposition of conditions in respect of an existing approval	
15(2)(i)	An extension of the validity of an approval	
15(2)(j)	An approval of an overlay zone as contemplated in the Zoning Scheme	
15(2)(k)	Amendment or cancellation of an approved subdivision plan or part thereof incl. a general plan	
15(2)(l)	A permission required in terms of a condition of approval	
15(2)(m)	A determination of zoning	
15(2)(n)	Closure of a public place or part thereof	
15(2)(o)	Consent use contemplated in the Zoning Scheme	
15(2)(p)	Disestablishment of a homeowner's association	
15(2)(q)	To rectify a failure by a homeowner's association to meets its obligations	
15(2)(r)	Determination of an administrative penalty	
15(2)(s)	Permission required for reconstruction of an existing building that constitutes a non-conforming use	

[Handwritten signature]

Bronwyn Eyre

PART F: DETAILS OF PROPOSAL

Brief description of proposed development / intent of application (please attach motivating memorandum)

The application is for a departure from the 2020 Town Planning Scheme to allow a 3rd storey 'lapa' whose extent is 11,4 sqm.

PART G: ATTACHMENTS AND SUPPORTING DOCUMENTS

Information and documentation required in terms of Section 38(1) of the Planning By-law

Complete the below checklist and attach all documents relevant to the application. Failure to submit all information and/or documents will result in the application being deemed incomplete. The application will not be considered complete until all required information and documents have been submitted.

- Power of Attorney
- Company Resolution or other proof that applicant is authorised to act on behalf of juristic person
- Written motivation and proposal brief
- Locality Plan
- Proposed subdivision plan
- Proof of payment of application fees
- Conveyancer's Certificate
- Bondholder's consent
- Proof of registered ownership or any other relevant right held in the land concerned
- SG diagram and/or general plan
- Site development plan or conceptual layout plan
- Proof of agreement or permission for required servitude
- Full copy of the title deed
- Minutes of pre-application consultation meeting (if applicable)

<input checked="" type="checkbox"/>	N	N/A
<input type="checkbox"/>	N	N/A
<input checked="" type="checkbox"/>	N	N/A
<input checked="" type="checkbox"/>	N	N/A
<input type="checkbox"/>	N	N/A
<input checked="" type="checkbox"/>	N	N/A
<input type="checkbox"/>	N	N/A
<input type="checkbox"/>	N	<input checked="" type="checkbox"/>
<input type="checkbox"/>	N	N/A
<input type="checkbox"/>	N	N/A
<input checked="" type="checkbox"/>	N	N/A
<input type="checkbox"/>	N	N/A
<input checked="" type="checkbox"/>	N	N/A
<input type="checkbox"/>	N	N/A

Supporting information and documentation:

- Consolidation Plan
- Street naming and numbering plan
- Landscaping and/or Tree plan
- Abutting landowner's consent
- Environmental impact assessment (EIA)/ Heritage Impact (HIA)/ Traffic Impact (TIA)/ Hazard Impact
- Copy of original approval and conditions of approval
- Proof of lawful use right
- Land use plan and/or zoning plan
- 1:50 and/or 1:100 flood line determination (plan or report)
- Homeowner's Association consent
- Services report or indication of all municipal services / registered servitudes
- Proof of failure of Homeowner's Association
- Any additional documents/ information listed in the pre-application consultation minutes
- Other

<input type="checkbox"/>	N	N/A
<input type="checkbox"/>	N	N/A
<input type="checkbox"/>	N	N/A
<input type="checkbox"/>	N	N/A
<input type="checkbox"/>	N	N/A
<input type="checkbox"/>	N	N/A
<input type="checkbox"/>	N	N/A
<input type="checkbox"/>	N	N/A
<input type="checkbox"/>	N	N/A
<input type="checkbox"/>	N	N/A
<input type="checkbox"/>	N	N/A
<input type="checkbox"/>	N	N/A
<input type="checkbox"/>	N	N/A
<input type="checkbox"/>	N	N/A
<input type="checkbox"/>	<input checked="" type="checkbox"/>	N/A

PART H: AUTHORISATION(S) IN TERMS OF OTHER LEGISLATION:

- National Heritage Resources Act, 1999 (Act 25 of 1999)
- National Environmental Management Act, 1998 (Act 107 of 1998)
- Subdivision of Agricultural Land Act, 1970 (Act 70 of 1970)

<input type="checkbox"/>	N	N/A
<input type="checkbox"/>	N	N/A
<input type="checkbox"/>	N	N/A

Bronwyn Swartz

Spatial Planning and Land Use Management Act, 2013 (Act 16 of 2013)

Land Use Planning Act, 2014 (Act 3 of 2014)

Specific Environmental Management Act(s) (SEMA) (e.g., National Environmental Management: Air Quality Act, 2004 (Act 39 of 2004), National Water Act, 1998 (Act 36 of 1998) and others
If required, has application for EIA / HIA / TIA / TIS / MHIA approval been made? If yes, attach documents / plans / proof of submission etc.

If required, do you want to follow an integrated application procedure in terms of s 44(1) of the By-law on Spatial Planning and Land Use Management? If yes, please attach motivation.

Y	N	N/A
Y	N	N/A
Y	N	N/A
Y	N	N/A
Y	X	N/A


PART I: EXTENT OF DEPARTURE(S)

<input type="checkbox"/>	Building line encroachment							
<input type="checkbox"/>	Street		From		m	To		m
<input type="checkbox"/>	Street		From		m	To		m
<input type="checkbox"/>	Lateral		From		m	To		m
<input type="checkbox"/>	Lateral		From		m	To		m
<input type="checkbox"/>	Rear		From		m	To		m
<input type="checkbox"/>	Permissible site coverage		From		%	To		%
<input type="checkbox"/>	Maximum permissible floor area		From		m ²	To		m ²
<input type="checkbox"/>	Maximum permitted floor factor ratio		From			To		
<input type="checkbox"/>	Height restriction measured from natural ground level		From		m	To		m
<input type="checkbox"/>	On-site parking / loading bay requirements		From		bays	To		bays
<input checked="" type="checkbox"/>	Other (please specify)	Application to allow 3rd storey						

PART I: DECLARATION:

I hereby wish to confirm the following:

1. That the information contained in this application form and accompanying documentation is complete and correct.
2. I'm aware that it is an offense in terms of section 86(1) to supply particulars, information or answers knowing the particulars, information or answers to be false, incorrect or misleading or not believing them to be correct.
3. I am properly authorized to make this application on behalf of the owner and (where applicable) that a copy of the relevant power of attorney or consent are attached hereto.
4. Where an agent is appointed to submit this application on the owner's behalf, it is accepted that correspondence from and notifications by the Municipality in terms of the by-law will be sent only to the agent and that the owner will regularly consult with the agent in this regard.
5. That this submission includes all necessary land use planning applications required to enable the development proposed herein.
6. I confirm that the relevant title deed(s) have been read or attached conveyancer's certificate, and that there are no restrictive title deed restrictions, which impact on this application, or alternatively an application for removal/suspension or amendment forms part of this submission.
7. I am aware that by lodging an application, the information in the application and obtained during the process, may be made available to the public.
8. I am aware that development charges to the Municipality in respect of the provision and installation of external engineering services are payable by the applicant as a result of the proposed development.

Applicant's Signature:  Date: 15/11/2022

Applicant Name: Trevor Griffin

Professional Capacity: Pr.Arch SACPLAN Registration:

FOR OFFICE USE ONLY:

Date received: 28/09/2001

Received by:



POWER OF ATTORNEY

We, the undersigned,

BRONWYN URSULA HELEN EYRE ID: 6209220086087 and PATRICK VIVIAN EYRE ID:
5801235106081


hereby nominate TREVOR GRIFFIN ID: 5702255076081 with the power of substitution to be
our lawful agent with specific full power and authority for us in our names, for the benefit to
submit a departure application to the Knysna Municipality for our property being:

ERF 4849 KNYSNA, BEING 54 CONVEY GLEN DRIVE, THE HEADS, KNYSNA.

Signed at KNYSNA in the presence of the undersigned witnesses on 22 November 2022

AS WITNESSES:

1.




2.





BUH EYRE



PV EYRE