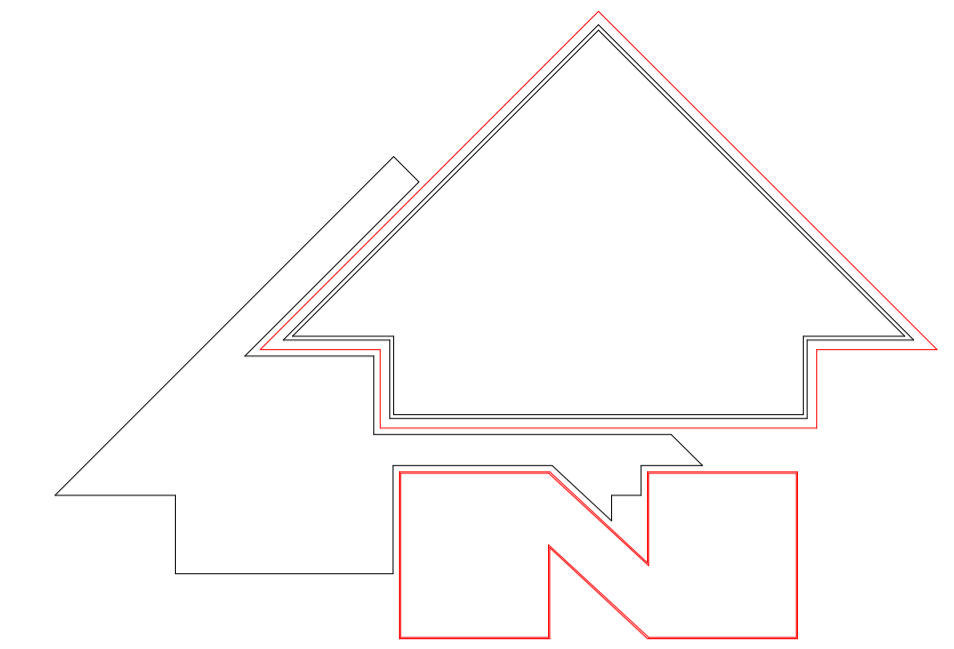
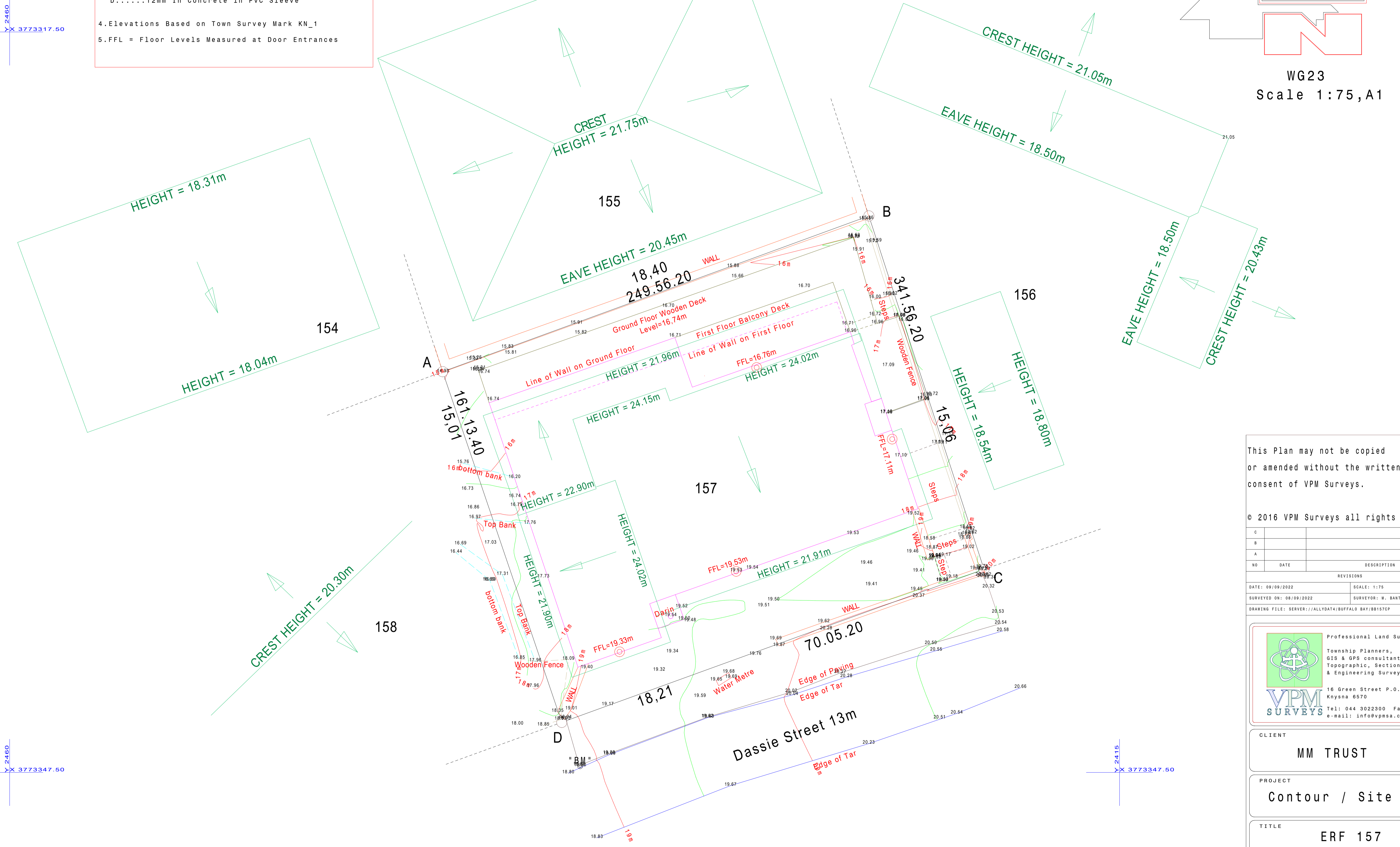


- Notes :
1. Beacons verified as per GP No. 9939 (see Beacon Certificate)
 2. Bench Mark = "BM" = 12mm iron peg in Paving Corner HEIGHT = 18.90m above approximate Mean Sea Level
 3. Beacon Descriptions
 - A.....12mm Iron Peg Next to Wall Corner
 - B.....Nail On Top of Wall
 - C.....12mm Iron Peg
 - D.....12mm In Concrete in PVC Sleeve
 4. Elevations Based on Town Survey Mark KN_1
 5. FFL = Floor Levels Measured at Door Entrances



WG23
Scale 1:75, A1



This Plan may not be copied or amended without the written consent of VPM Surveys.

© 2016 VPM Surveys all rights Reserved

REVISIONS		
NO	DATE	DESCRIPTION
C		
B		
A		

DATE: 09/09/2022 SCALE: 1:75
 SURVEYED ON: 08/09/2022 SURVEYOR: W. BANTON (PLST0756)
 DRAWING FILE: SERVER://ALLDATA/BUFFALO BAY/BB157CP

Professional Land Surveyors
 Township Planners,
 GIS & GPS consultants
 Topographic, Sectional Title
 & Engineering Surveys

VPM SURVEYS

16 Green Street P.O.Box 173
 Knysna 6570
 Tel: 044 3022300 Fax: 0866898908
 e-mail: info@vpmsa.co.za

CLIENT
MM TRUST

PROJECT
Contour / Site Plan

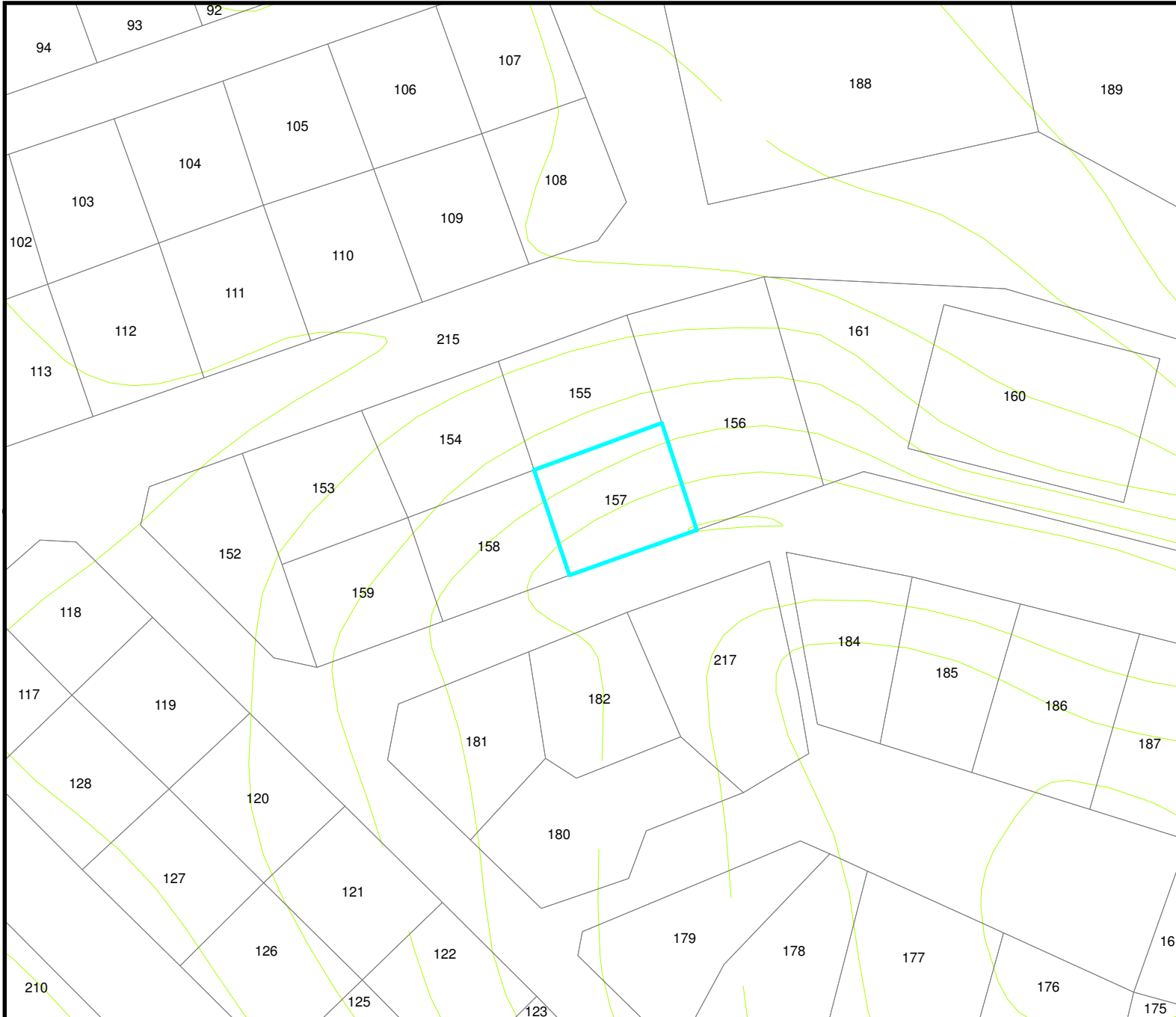
TITLE
**ERF 157
BUFFALO BAY
KNYSNA**

DRG NO
BB157CP

REV
A


COUNTOUR MAP

ERF 157 BUFFALO BAY



Legend

— CONTOURS2M_Line



Planning  Space
Town and Regional Planners