


AREAS					
Erf No.	Square Metres	Erf No.	Square Metres	Erf No.	Square Metres
1 Public Place	211	71	566	141	438
2	666	72	549	142	299
3	531	73	535	143	282
4	385	74	554	144	279
5	443	75	554	145	290
6	484	76	558	146	281
7	520	77	551	147	286
8	495	78	611	148	276
9	567	79	528	149	290
10	513	80	515	150	281
11	574	81	549	151	290
12	589	82	494	152	318
13	479	83	419	153	278
14	492	84	357	154	293
15	480	85	351	155	283
16	451	86	337	156	555
17	425	87	309	157	275
18	419	88	285	158	270
19	432	89	366	159	266
20	409	90 Public Place	961	160	600
21	383	91	356	161 Public Place	399
22	351	92	290	162	491
23	315	93	306	163	457
24	317	94	329	164	479
25	310	95	353	165	489
26	334	96	363	166	505
27	337	97	336	167	510
28	499	98	430	168	506
29	395	99	322	169	537
30	271	100	445	170	678
31	517	101	293	171 Public Place	606
32	512	102	267	172	747
33	443	103	279	173	403
34	477	104	271	174	387
35	468	105	271	175	553
36	466	106	278	176	601
37	521	107	267	177	695
38	487	108	273	178	454
39	456	109	291	179	376
40	403	110	302	180	421
41	539	111	291	181	333
42 Public Place	3 379	112	303	182	308
43 Public Place	1 829	113	319	183	346
44	1,079 Ha.	114	259	184	292
45	483	115	189	185	325
46	481	116	284	186	401
47	464	117	295	187	362
48	481	118	268	188	1759
49	470	119	275	189 Public Place	1,3634 Ha.
50	425	120	269	190	518
51	292	121	278	191	587
52	322	122	273	192	558
53	572	123	311	193	586
54	613	124	379	194	602
55	624	125	291	195	591
56	569	126	295	196	549
57	550	127	290	197	564
58	735	128	286	198	523
59	1,5524 Ha.	129	362	199	525
60	500	130	290	200	598
61	516	131	277	201	556
62	538	132	373	202	514
63	434	133	391	203	440
64	503	134	270	204	474
65	1482	135	269	205	457
66	502	136	277	206	469
67	510	137	269	207	445
68	504	138	283	208	818
69	533	139	290	209	1,9229 Ha.
70	524	140	489	210	2,3213 Ha.

System Lo = 23°		BLOCK CORNERS	
Y	X	99x	100a
Constants ± 0,00 ± 3 760,000,00	Metres	+ 2 530,84	+ 13 015,64
MAIN FIGURE		+ 2 498,37	+ 13 004,84
A + 2 853,37	+12 715,52	+ 2 437,00	+ 12 983,87
B + 2 790,30	+12 728,61	+ 2 394,75	+ 12 968,97
C + 2 629,33	+12 750,74	+ 2 381,33	+ 13 003,57
D + 2 527,89	+12 711,98	+ 2 469,25	+ 13 034,17
E + 2 446,04	+12 713,18	+ 2 495,67	+ 13 051,06
F + 2 403,52	+12 712,37	+ 2 482,41	+ 13 063,99
G + 2 396,28	+12 707,80	+ 2 459,27	+ 13 043,60
H + 2 392,06	+12 699,42	+ 2 394,68	+ 13 107,29
J + 2 379,74	+12 660,11	+ 2 381,08	+ 13 121,35
K + 2 349,07	+12 611,98	+ 2 398,51	+ 13 147,04
L + 2 338,61	+12 575,64	+ 2 395,67	+ 13 148,19
M + 2 307,77	+12 487,95	+ 2 379,03	+ 13 124,06
N + 2 302,27	+12 490,82	+ 2 259,45	+ 13 169,29
P + 2 293,22	+12 479,53	+ 2 207,75	+ 13 190,25
Q + 2 267,97	+12 462,65	+ 2 162,93	+ 13 205,26
R + 2 259,62	+12 466,67	+ 2 172,87	+ 13 236,00
S + 2 051,27	+13 387,90	+ 2 220,00	+ 13 218,62
T + 2 581,11	+13 027,02	+ 2 269,59	+ 13 198,36
U + 2 580,14	+13 005,33	+ 2 337,29	+ 13 171,89
V + 2 594,95	+12 980,60	+ 2 451,67	+ 13 040,23
W + 2 863,22	+12 772,24	+ 2 427,68	+ 13 064,07


BUFFALO BAY ALLOTMENT AREA
T.P.
GENERAL PLAN No. 9939
 of
Buffalo Bay Township

Comprising 203 Erven designated Erven 2- 41, 44- 89,
 91- 160, 162- 170, 172- 188 and 190- 210 and 7 Pu-
 blic Places designated Erven 1, 42, 43, 90, 161, 171 and
 189 and streets situate on
 *ERF 215 BUFFALO BAY
 * Portion 4 (a portion of Portion 1) of the farm Walkers Point No. 215
 Buffalo Bay Local Area

ADMINISTRATIVE DISTRICT OF KNYSNA
PROVINCE OF THE CAPE OF GOOD HOPE
 vide diagram No. 7412/77 annexed to DIT 1878- 17297

Scale 1 : 500

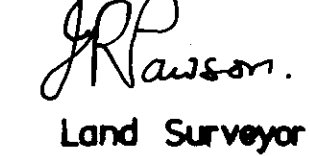
Description of Beacons

S. Concrete beacon 300mm. x 300 mm. proj. 550 mm. set on top of rock.
 188b, 188c, 188d, 188e 20 mm. iron peg.
 44 x No beacon.
 RM 1 - RM 9 12 mm. iron peg below surface.
 All other beacons 12 mm. iron peg.

BLOCK CORNERS		
201d	+ 2 337,09	+ 12 617,38
202a	+ 2 326,22	+ 12 578,60
203a	+ 2 320,26	+ 12 562,86
204a	+ 2 315,16	+ 12 545,12
205a	+ 2 308,18	+ 12 528,31
206a	+ 2 304,27	+ 12 509,74
206e	+ 2 309,05	+ 12 523,78
207a	+ 2 296,80	+ 12 493,67
208a	+ 2 146,21	+ 13 189,54
209f	+ 2 166,89	+ 13 245,70
210e	+ 2 508,57	+ 13 073,53
210f	+ 2 491,56	+ 13 073,23
210g	+ 2 405,81	+ 13 158,11
210h	+ 2 392,05	+ 13 163,70
210m	+ 2 271,07	+ 13 242,92
210n	+ 2 285,71	+ 13 283,91
210o	+ 2 210,83	+ 13 313,92

REFERENCE MARKS		
RM1	+ 2 248,76	+ 13 219,12
RM2	+ 2 197,59	+ 13 159,69
RM3	+ 2 357,80	+ 13 013,61
RM4	+ 2 495,91	+ 13 075,29
RM5	+ 2 307,41	+ 13 107,48
RM6	+ 2 854,02	+ 12 749,42
RM7	+ 2 645,32	+ 12 812,34
RM8	+ 2 367,85	+ 12 665,65
RM9	+ 2 430,18	+ 12 926,84

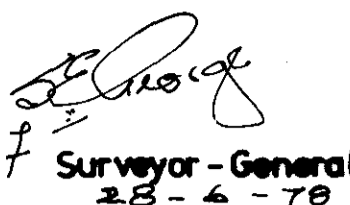
Surveyed in April and October 1974, October - December 1976,
 March and June 1977 by me


 Land Surveyor

Original Diagram No. 7412/77
 Survey Record No. E 1644/77
 File No. S/11881/4
 Compilation AL-2BD (3598)
 ALNE 4451 (m4436)
 ALNE 4452 (m4437)
 ALNE 4453 (m4438)
 ALNE 4454 (m4439)

S.G. No. 7413/77

Approved


 Surveyor-General
 23-6-78

Sheet No. 1
This plan comprises 5 sheets.

ADMINISTRATOR'S APPROVAL AF-56/1/35 DATED 1976-3-23
 NOTIFIED AS AN APPROVED TOWNSHIP.
 NOTICE NO. PN. 1171/1978 DATED 24-11-1978
 OFFICIAL GAZETTE NO. 4025

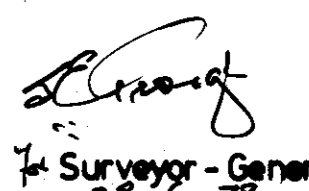
ENDORSEMENTS					
NO.	AMENDMENT	ADDITION	AUTHORITY	INTD.	DATE
1	Closure of a portion of Public Place Erf 161	Erf 213	T/C's Notice dated 1988-06-24 pg. 78 S/11881/4 Consent by 75 dated 1988-05-28 Ref. 18/8/81		11/11/88
2	Portion of Road closed.	Erf 216 vide Dgm. 1636/2013	T/C Notice p 128 dd 2013-05-10 S/11881/4 v1 Consent p 124 dd 2012-01-10		11/11/88 2013-07-16
3	Portion of Public Place Erf 161 closed.	Erf 218	T/C Notice p 178 dd 2016-02-26 S/11881/4 v1 Consent p 172 dd 2015-12-07		11/11/88 2016-04-14
4	closure of P.S. 11881/4 v1 p 287				

S.G. OFFICE NOTES				
1.	Erf 188	Beacons Replaced vide	E. 720/93	
	Erf 172	vide Dgm. 6345/93		
2.	Erf 192	Beacons Replaced	Vide E 2716/2001	
3.	Erven 183 & 216	included in consol	Diagram No. 1637/2013 ; Erf 217	
4.	Erf 65	Framed -	Vide Dgm. No. 558/2015	
5.	Erf 64	included in consol	vide dgm no. 1559/2015 Erf 224	
6.	Erf 126	beacon replaced	to Reg 18(2) see S/11881/4 PG 152 of 1644/1977	
7.	Erven 99, 108,	beacons replaced	to Reg 18(2) see S/11881/4 PG 149 SR1644/1977	

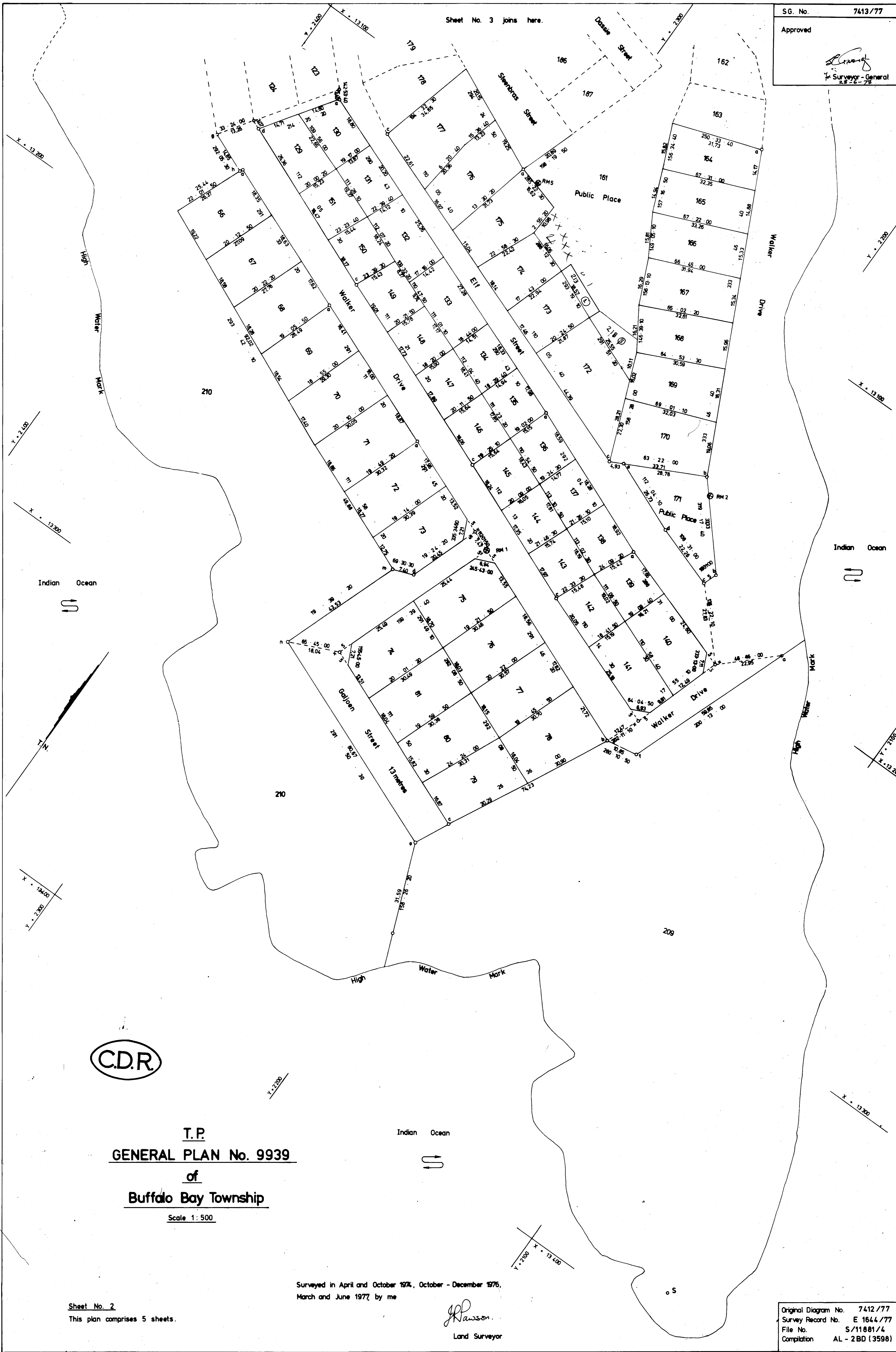
SECTIONAL TITLES				
ERF	SRD N°.	SGD N°.	SS N°.	INT.
188	470/1993	511/1993	122/1994	
18	E 2390/2001	475/2001		

9939 SH 1

S

SG. No. 7413/77
 Approved

 Surveyor-General
 28-6-78


Sheet No. 3 joins here.



C.D.R.

T.P.
GENERAL PLAN No. 9939
of
Buffalo Bay Township
 Scale 1:500

Surveyed in April and October 1974, October - December 1975,
 March and June 1977, by me


 Land Surveyor

Sheet No. 2
 This plan comprises 5 sheets.

Original Diagram No. 7412/77
 Survey Record No. E 1644/77
 File No. S/11881/4
 Compilation AL - 2BD (3598)

S.G. No. 7413/77
Approved
[Signature]
Surveyor - General
28-6-78

Sheet No. 3
This plan comprises 5 sheets.






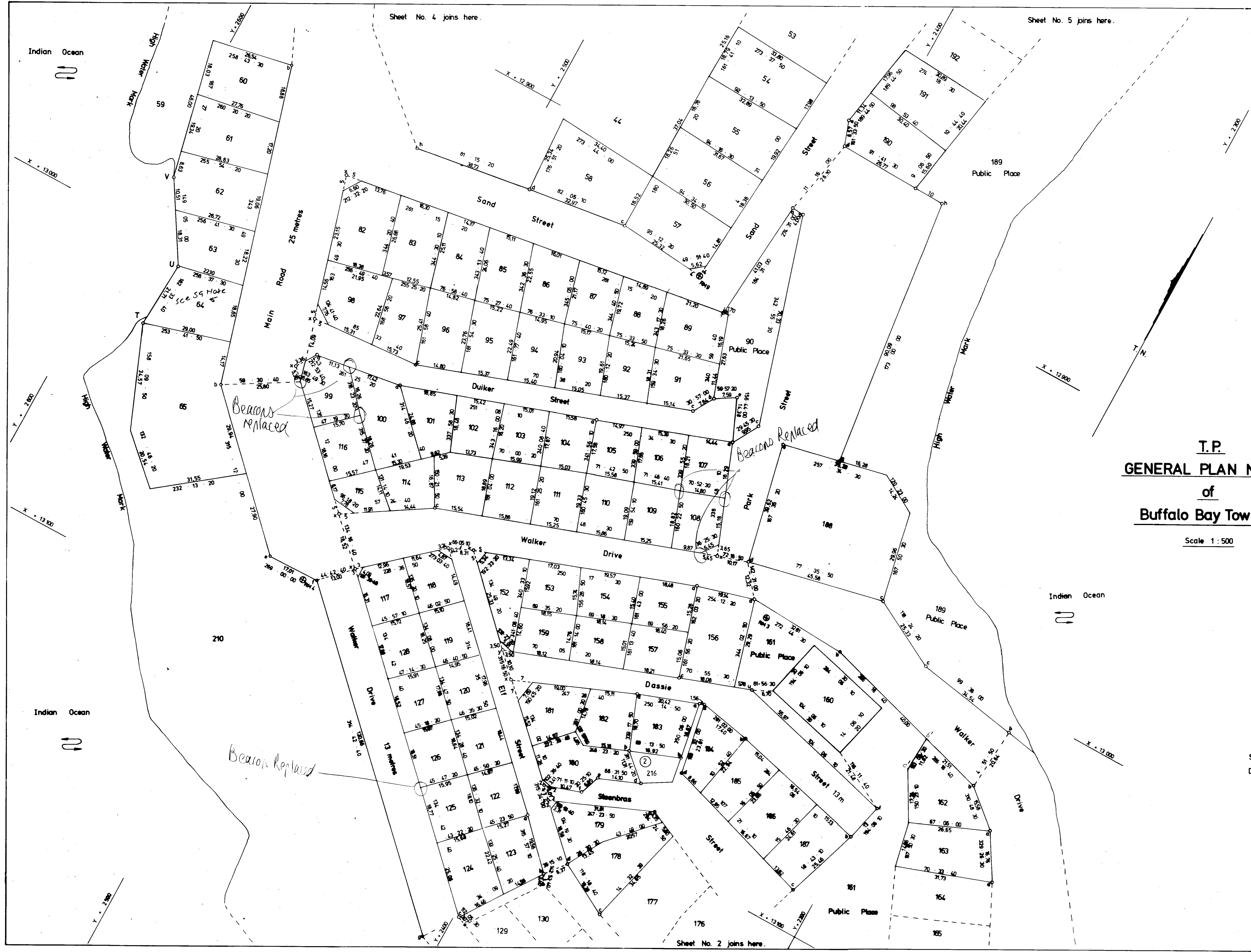
T.P.
GENERAL PLAN No. 9939
of
Buffalo Bay Township

Scale 1:500

Surveyed in April and October 1974, October -
December 1976, March and June 1977 by me

J.P. Rawson
Land Surveyor

Original Diagram No. 7412/77
Survey Record No. E 1644/77
File No. S/11081/4
Compilation AL-2 BD (3598)



X = 13000

Y = 2800

X = 13000

Y = 2800

X = 12800

T.N

Y = 2800

X = 13000

Y = 2800

Sheet No. 2 joins here.

Sheet No. 4 joins here.

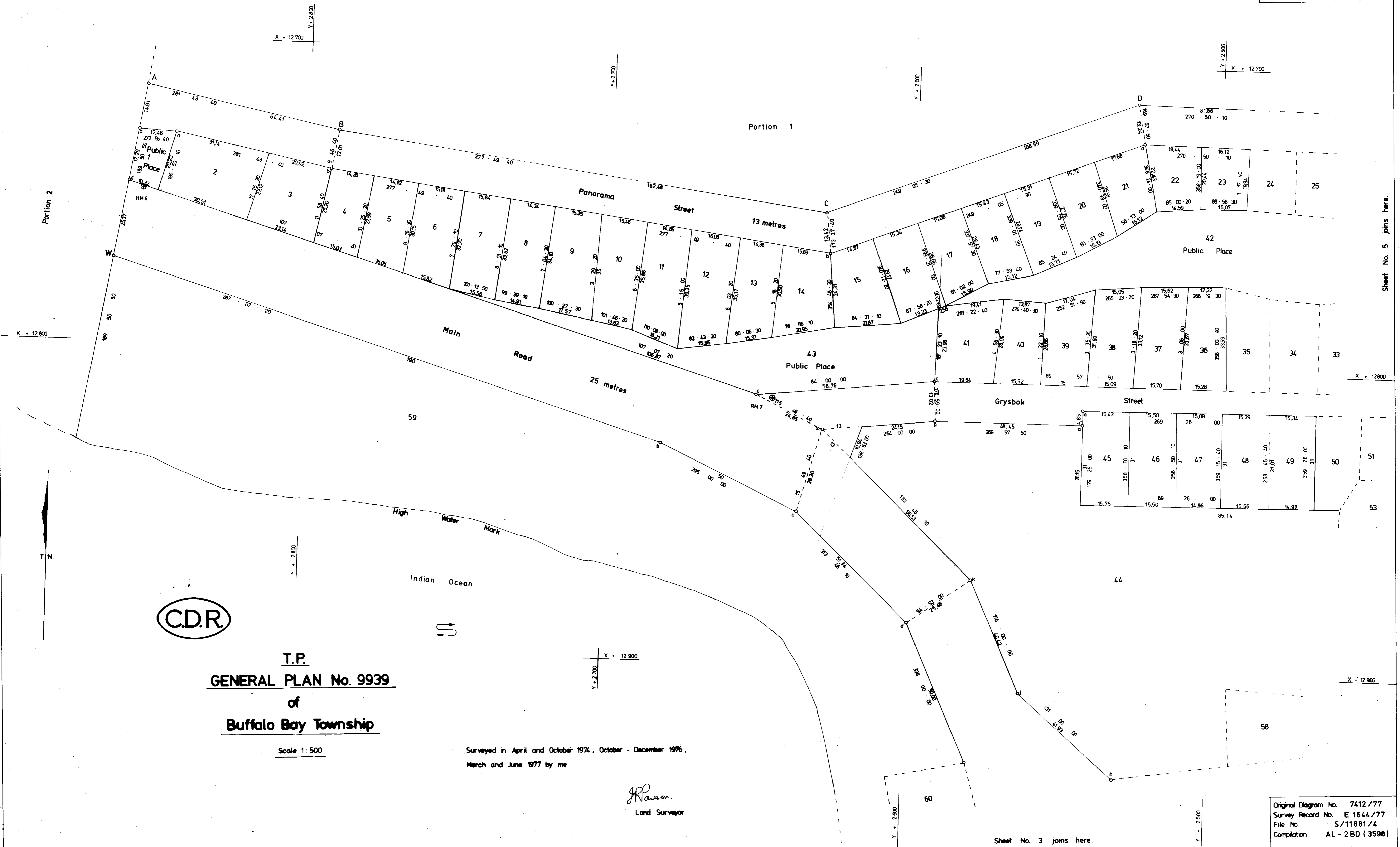
Sheet No. 5 joins here.

Fig. 2-1-1 (Part of P. 16)

[Signature]
Surveyor - General
28-6-78

Sheet No. 4

This plan comprises 5 sheets.



Sheet No. 5 joins here.

Sheet No. 3 joins here.



T.P.
GENERAL PLAN No. 9939
of
Buffalo Bay Township

Scale 1:500

Surveyed in April and October 1974, October - December 1976,
March and June 1977 by me

J.R. Rawson
Land Surveyor

Original Diagram No. 7412/77
Survey Record No. E 1644/77
File No. S/11881/4
Compilation AL - 2BD (3598)

9939 SHT 4

S

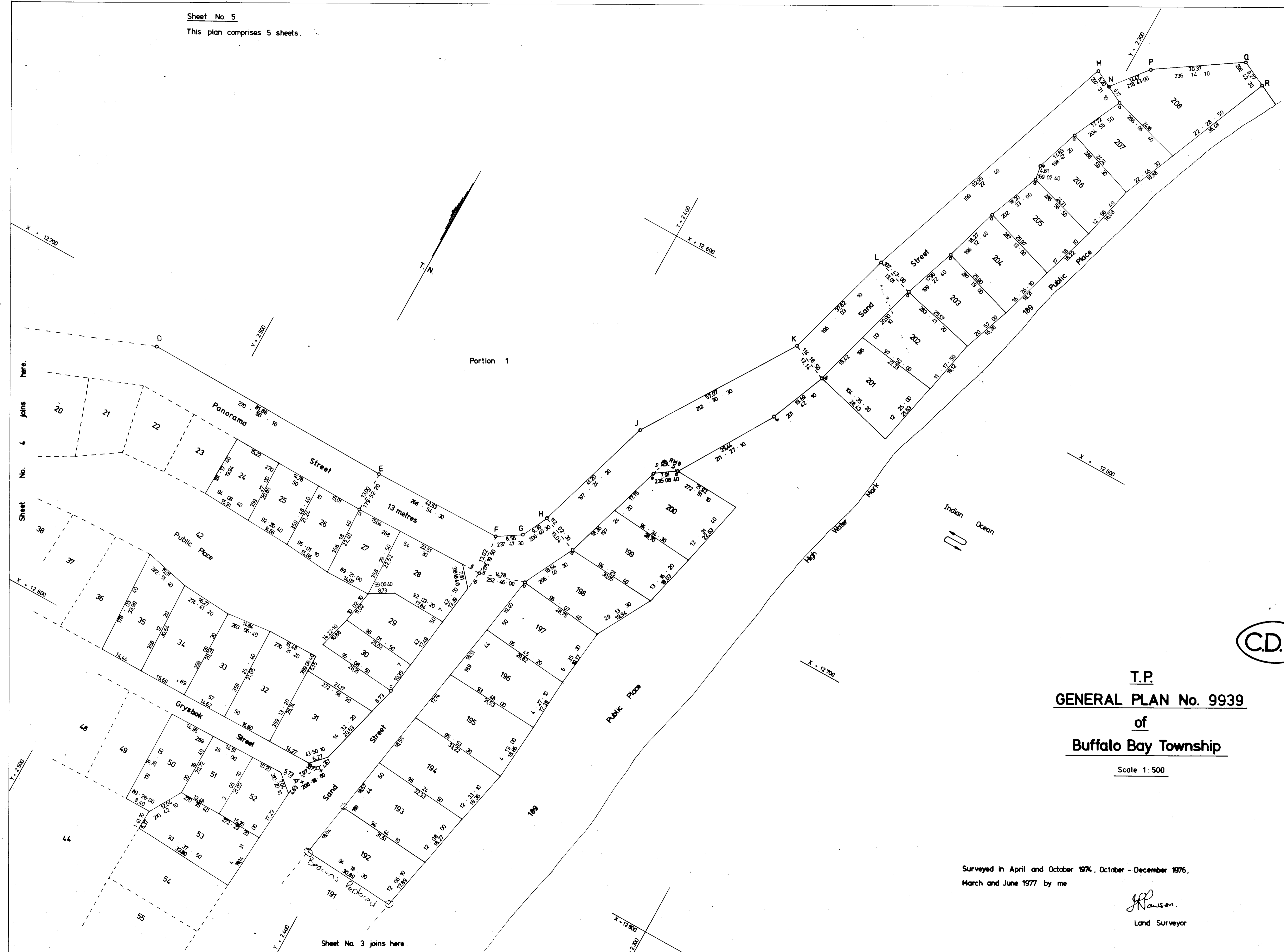
Sheet No. 5

This plan comprises 5 sheets.

SG. No. 7413/77

Approved

[Signature]
Surveyor - General
28-6-76



Sheet No. 4 joins here.

Sheet No. 3 joins here.

Sheet No. 3 joins here.

Portion 1



T.P.
GENERAL PLAN No. 9939
 of
Buffalo Bay Township

Scale 1:500

Surveyed in April and October 1974, October - December 1976,
March and June 1977 by me

[Signature]
Land Surveyor

Original Diagram No. 7412/77
 Survey Record No. E1644/77
 File No. 5/11881/4
 Compilation AL - 2 BD (3598)

9939 SHT 5

S