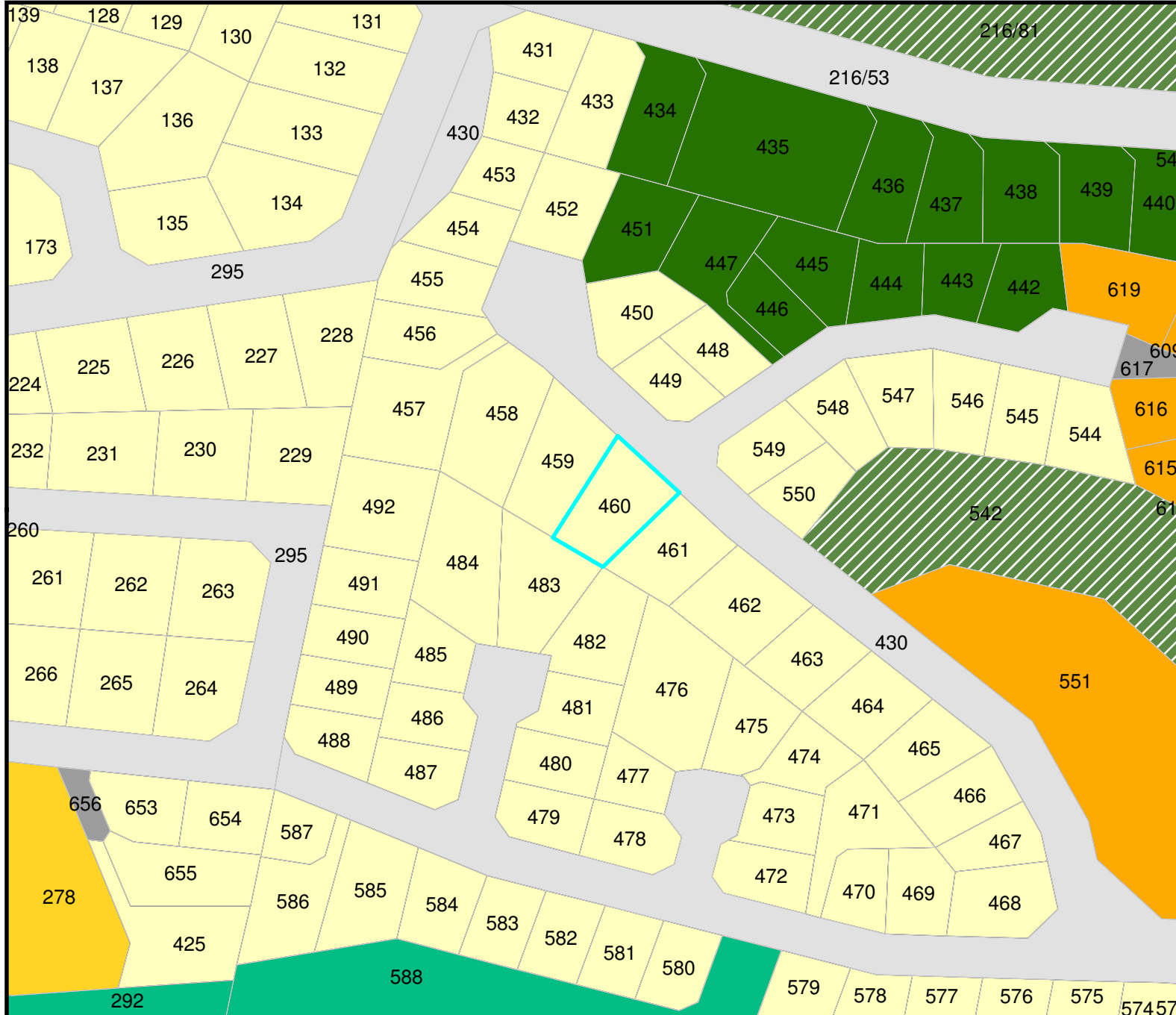










# DIAGRAM 3 :ZONING MAP



## Legend

-  General Residential Zone I
-  General Residential Zone II
-  Open Space Zone I
-  Open Space Zone III
-  Open Space Zone IV
-  Single Residential Zone I
-  Transport Zone II
-  Transport Zone III

